








## Map SCC2 Index Map

### Legend

-  Local Government Boundary
-  Local Plan Area
-  Declared Master Planned Area  
(see Part 10 - Other Plans)
-  Land within Development Control Plan 1 - Kawana Waters  
which is the subject of the Kawana Waters Development  
Agreement (see Section 1.2 - Planning Scheme Components)
-  Priority Development Area  
(subject to the *Economic Development Act 2012*)

### Other Elements

-  Major Road
-  Railway

**Disclaimer**  
While every care is taken to ensure the accuracy of this product, neither the Sunshine Coast Regional Council nor the State of Queensland makes any representations or warranties about its accuracy, reliability, completeness or suitability for any particular purpose and disclaims all responsibility and all liability (including without limitation, liability in negligence) for all expenses, losses, damages (including indirect or consequential damage) and costs that may occur as a result of the product being inaccurate or incomplete in any way or for any reason.

© Crown and Council Copyright Reserved 2014  
Geocentric Datum of Australia 1994 (GDA94)



Approx Scale @ A3 1:290,000  
0 2 4 8 12  
Kilometers